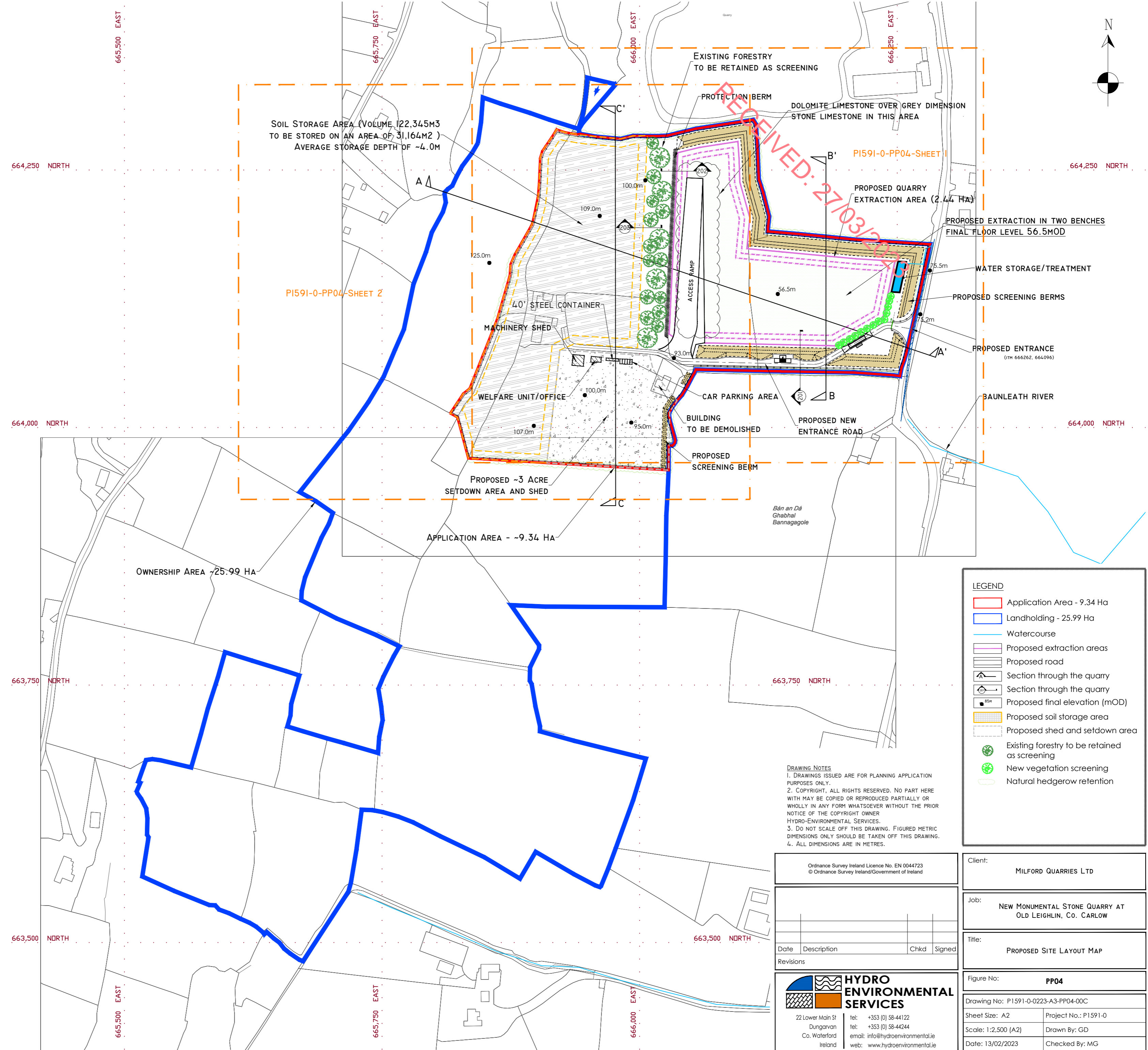


RECEIVED: 27/03/2023

Appendix A

DESCRIPTION: DIGITAL LANDSCAPE MODEL (DLM)	DESCRIPTION: DIGITAL LANDSCAPE MODEL (DLM)
PUBLISHER / SOURCE: ORDNANCE SURVEY IRELAND (OS)	PUBLISHER / SOURCE: ORDNANCE SURVEY IRELAND (OS)
DATA SOURCE / REFERENCE: PRIME2	DATA SOURCE / REFERENCE: PRIME2
FILE FORMAT: AUTODESK AUTOCAD (DWG_R2013)	FILE FORMAT: AUTODESK AUTOCAD (DWG_R2013)
FILE NAME: v_50255395_1.dwg	FILE NAME: v_50255395_2.dwg
CLIP EXTENT / AREA OF INTEREST (AOI): LLX,LLY= 665711.3369,663875.1192 LRX,LRX= 666326.3369,663875.1192 ULX,ULY= 665711.3369,664705.1192 URX,URY= 666326.3369,664705.1192	CLIP EXTENT / AREA OF INTEREST (AOI): LLX,LLY= 665418.6281,663375.3992 LRX,LRX= 666248.6281,663375.3992 ULX,ULY= 665418.6281,663990.3992 URX,URY= 666248.6281,663990.3992
PROJECTION / SPATIAL REFERENCE: PROJECTION= IRENET95_IRISH_TRANSVERSE_MERCATOR	PROJECTION / SPATIAL REFERENCE: PROJECTION= IRENET95_IRISH_TRANSVERSE_MERCATOR
CENTRE POINT COORDINATES: X,Y= 666018.8369,664290.1192	CENTRE POINT COORDINATES: X,Y= 665835.6281,663682.8992
REFERENCE INDEX: MAP SERIES MAP SHEETS 1:2,500 4590-A 1:2,500 4590-B 1:2,500 4590-D 1:5,000 4590	REFERENCE INDEX: MAP SERIES MAP SHEETS 1:2,500 4590-D 1:5,000 4590
DATA EXTRACTION DATE: DATE= 09-MAR-2022	DATA EXTRACTION DATE: DATE= 09-MAR-2022
SOURCE DATA RELEASE: DCMLS RELEASE VI.14.9.I13	SOURCE DATA RELEASE: DCMLS RELEASE VI.14.9.I13
PRODUCT VERSION: VERSION= 1.4	PRODUCT VERSION: VERSION= 1.4
LICENSE / COPYRIGHT: ORDNANCE SURVEY IRELAND 'TERMS OF USE' APPLY. PLEASE VISIT 'WWW.OS.IE/ABOUT/TERMS-CONDITIONS'.	LICENSE / COPYRIGHT: ORDNANCE SURVEY IRELAND 'TERMS OF USE' APPLY. PLEASE VISIT 'WWW.OS.IE/ABOUT/TERMS-CONDITIONS'.
© ORDNANCE SURVEY IRELAND, 2022	© ORDNANCE SURVEY IRELAND, 2022
COMPILED AND PUBLISHED BY ORDNANCE SURVEY IRELAND, PHOENIX PARK, DUBLIN 8, IRELAND.	COMPILED AND PUBLISHED BY ORDNANCE SURVEY IRELAND, PHOENIX PARK, DUBLIN 8, IRELAND.
UNAUTHORISED REPRODUCTION INFRINGES ORDNANCE SURVEY IRELAND AND GOVERNMENT OF IRELAND COPYRIGHT.	UNAUTHORISED REPRODUCTION INFRINGES ORDNANCE SURVEY IRELAND AND GOVERNMENT OF IRELAND COPYRIGHT.
ALL RIGHTS RESERVED. NO PART OF THIS PUBLICATION MAY BE COPIED, REPRODUCED OR TRANSMITTED IN ANY FORM OR BY ANY MEANS WITHOUT THE PRIOR WRITTEN PERMISSION OF THE COPYRIGHT OWNERS.	ALL RIGHTS RESERVED. NO PART OF THIS PUBLICATION MAY BE COPIED, REPRODUCED OR TRANSMITTED IN ANY FORM OR BY ANY MEANS WITHOUT THE PRIOR WRITTEN PERMISSION OF THE COPYRIGHT OWNERS.
THE REPRESENTATION ON THIS MAP OF A ROAD, TRACK OR FOOTPATH IS NOT EVIDENCE OF THE EXISTENCE OF A RIGHT OF WAY.	THE REPRESENTATION ON THIS MAP OF A ROAD, TRACK OR FOOTPATH IS NOT EVIDENCE OF THE EXISTENCE OF A RIGHT OF WAY.
ORDNANCE SURVEY MAPS NEVER SHOW LEGAL PROPERTY BOUNDARIES, NOR DO THEY SHOW OWNERSHIP OF PHYSICAL FEATURES.	ORDNANCE SURVEY MAPS NEVER SHOW LEGAL PROPERTY BOUNDARIES, NOR DO THEY SHOW OWNERSHIP OF PHYSICAL FEATURES.
© SUIRBHÉIREACHT ORDNÁIS ÉIREANN, 2022	© SUIRBHÉIREACHT ORDNÁIS ÉIREANN, 2022
ARNA THOMÁSÚ AGUS ARNA FHOILSIÚ AG SUIRBHÉIREACHT ORDNÁIS ÉIREANN, PÁIRC AN FHIONNUISCE, BAILE ÁTHA CLIATH 8, ÉIRE.	ARNA THOMÁSÚ AGUS ARNA FHOILSIÚ AG SUIRBHÉIREACHT ORDNÁIS ÉIREANN, PÁIRC AN FHIONNUISCE, BAILE ÁTHA CLIATH 8, ÉIRE.
SÁRAÍÓNN A TÁIRGEADH NEAMHÚDARAITHE CÓIPCHEART SHUIRBHÉIREACHT ORDNÁIS ÉIREANN AGUS RIALTAS NA HÉIREANN.	SÁRAÍÓNN A TÁIRGEADH NEAMHÚDARAITHE CÓIPCHEART SHUIRBHÉIREACHT ORDNÁIS ÉIREANN AGUS RIALTAS NA HÉIREANN.
GACH CEAD AR COSNAMH. NÍ CEADMHACH AON CHUID DEN FHOILSEACHÁN SEO A CHÓIPEÁIL, A ATÁIRGEADH NÓ A THARCHUR IN AON FHOIRM NÁ AR AON BHEALACH GAN CEAD I SCRIBHINN ROIMH RÉ Ó ÚINEIRÍ AN CHÓIPCHIRT.	GACH CEAD AR COSNAMH. NÍ CEADMHACH AON CHUID DEN FHOILSEACHÁN SEO A CHÓIPEÁIL, A ATÁIRGEADH NÓ A THARCHUR IN AON FHOIRM NÁ AR AON BHEALACH GAN CEAD I SCRIBHINN ROIMH RÉ Ó ÚINEIRÍ AN CHÓIPCHIRT.
NÍ HIONANN BÓTHAR, BEALACH NÓ COSÁN A BHEITH AR AN LÉARSCÁIL SEO AGUS FIANAISE AR CHEAD SLÍ.	NÍ HIONANN BÓTHAR, BEALACH NÓ COSÁN A BHEITH AR AN LÉARSCÁIL SEO AGUS FIANAISE AR CHEAD SLÍ.
NÍ THAISPEÁNANN LÉARSCAIL DE CHUID ORDNÁIS SHUIRBHÉIREACHT NA HÉIREANN TEORANN PHOINTÍ DLEATHÚIL DE MHAOIN RIAMH, NÁ ÚINEIREACHT DE GHNÉITHE FHOISICÚLA.	NÍ THAISPEÁNANN LÉARSCAIL DE CHUID ORDNÁIS SHUIRBHÉIREACHT NA HÉIREANN TEORANN PHOINTÍ DLEATHÚIL DE MHAOIN RIAMH, NÁ ÚINEIREACHT DE GHNÉITHE FHOISICÚLA.

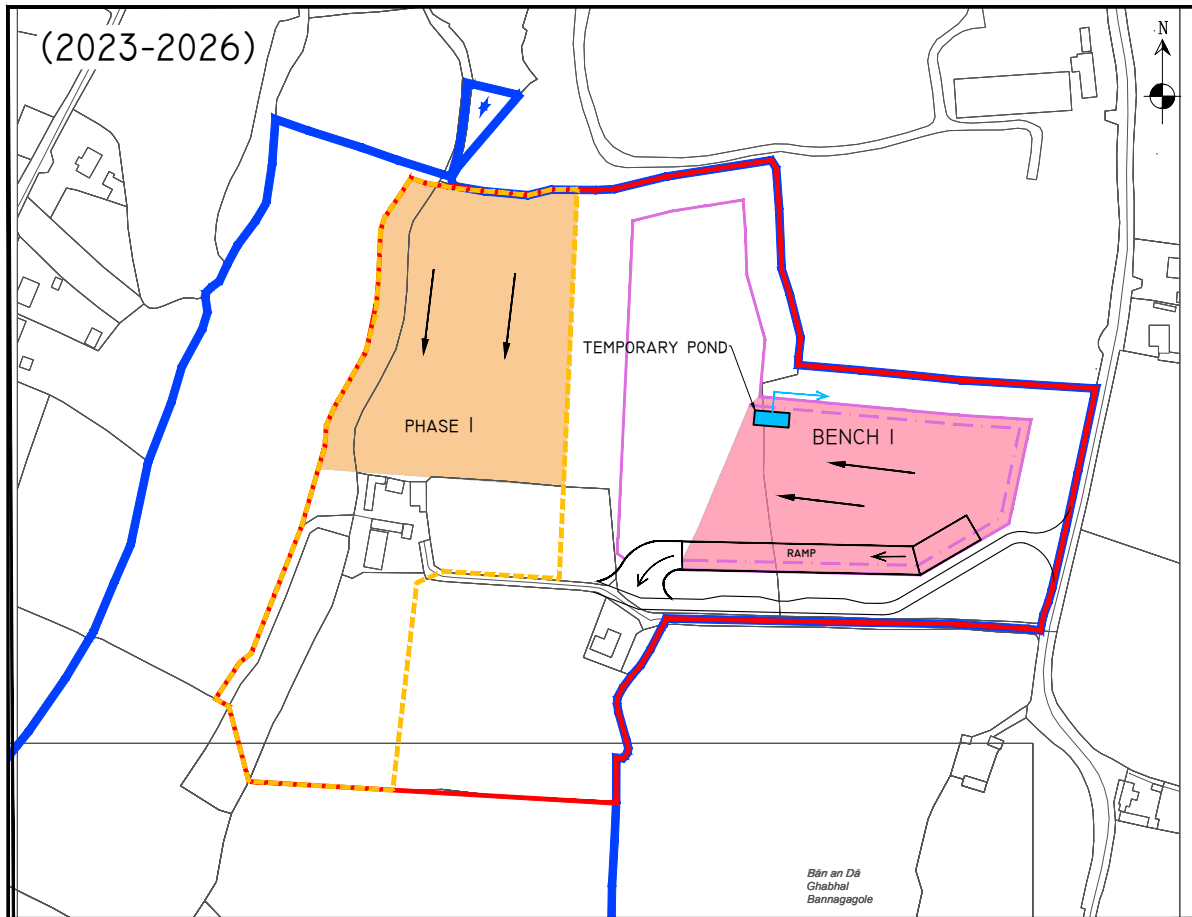


Ordnance Survey Ireland Licence No. EN 0044723
© Ordnance Survey Ireland/Government of Ireland

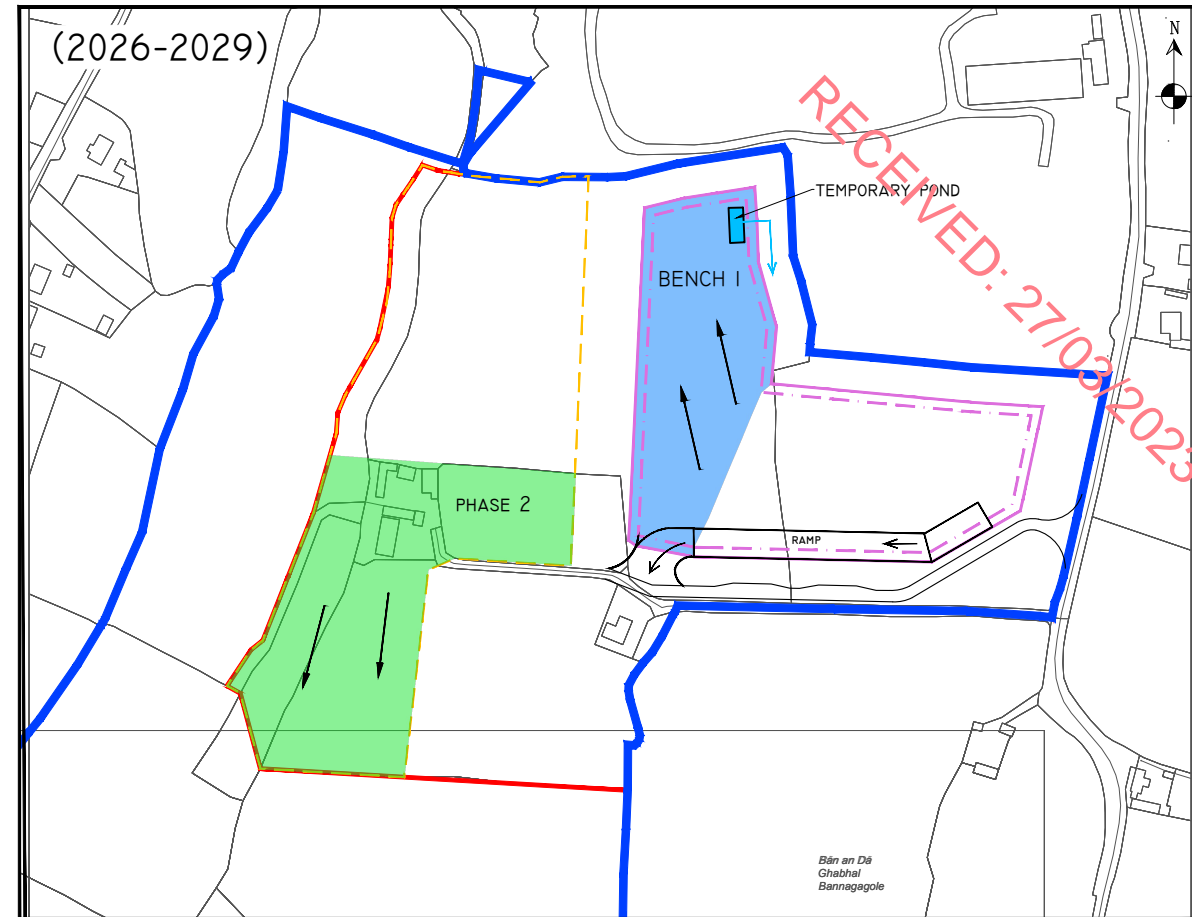
22 Lower Main St
Dungarvan
Co. Waterford
Ireland

tel: +353 (0) 58-44122
tel: +353 (0) 58-44244
email: info@hydroenvironmental.ie
web: www.hydroenvironmental.ie

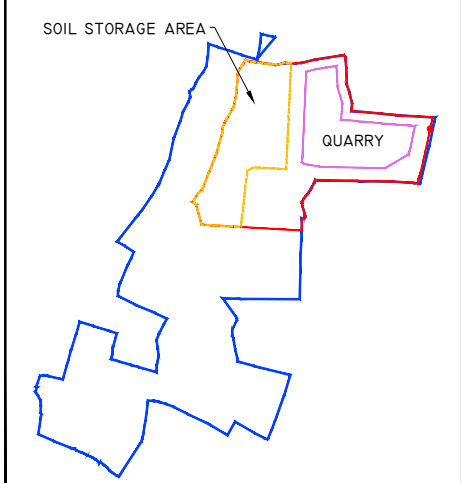
PHASE 1



PHASE 2

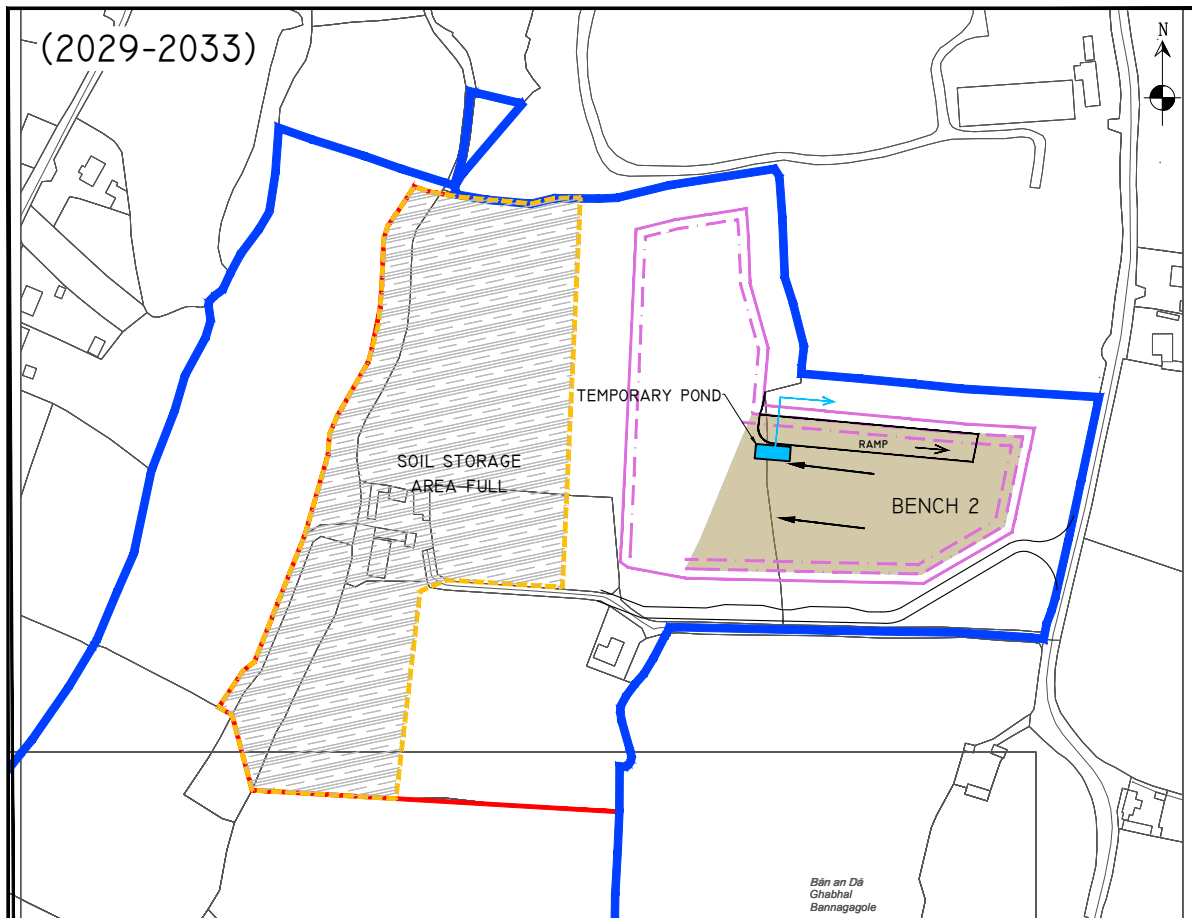


KEY PLAN

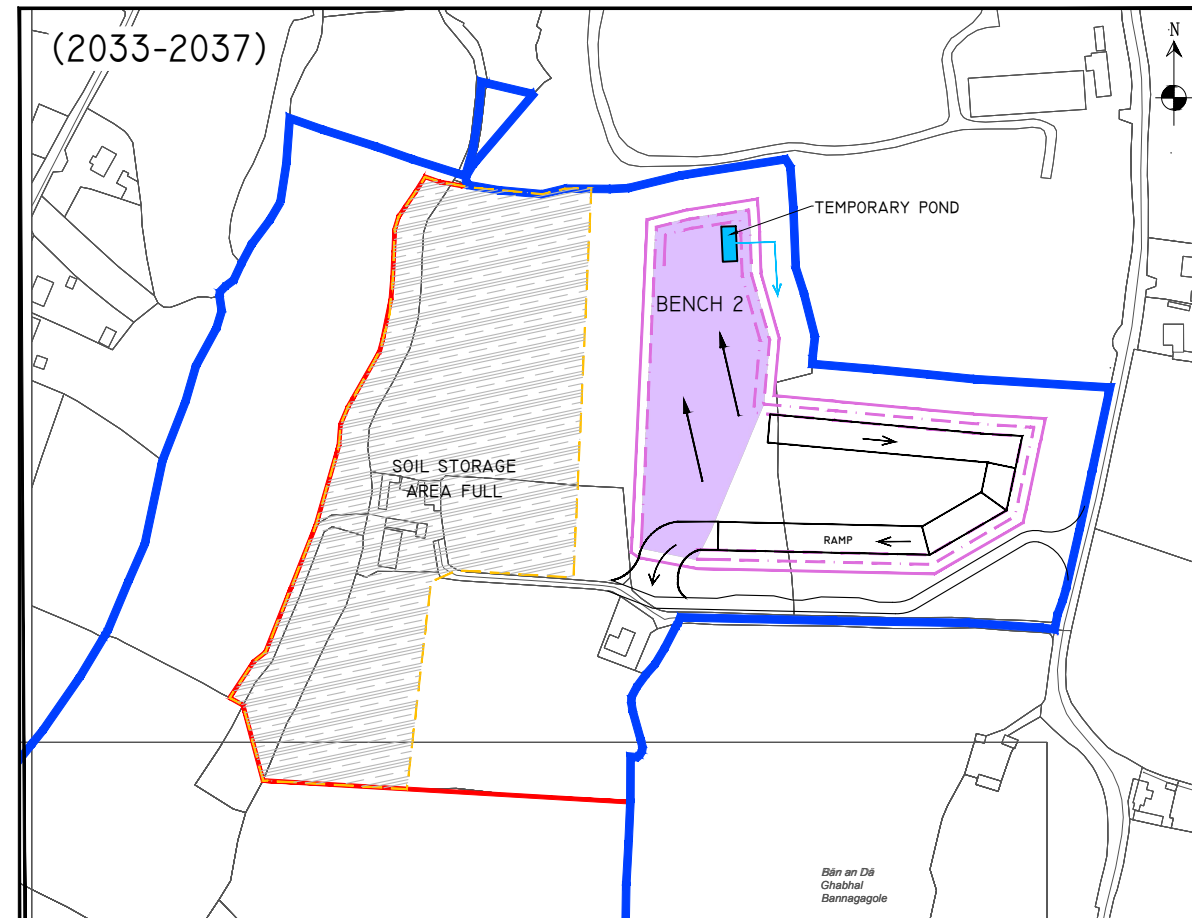


RECEIVED: 27/03/2023

PHASE 3



PHASE 4



- DRAWING NOTES**
1. DRAWINGS ISSUED ARE FOR PLANNING APPLICATION PURPOSES ONLY.
 2. COPYRIGHT, ALL RIGHTS RESERVED. NO PART HERE WITH MAY BE COPIED OR REPRODUCED PARTIALLY OR WHOLLY IN ANY FORM WHATSOEVER WITHOUT THE PRIOR NOTICE OF THE COPYRIGHT OWNER HYDRO-ENVIRONMENTAL SERVICES.
 3. DO NOT SCALE OFF THIS DRAWING. FIGURED METRIC DIMENSIONS ONLY SHOULD BE TAKEN OFF THIS DRAWING.
 4. ALL DIMENSIONS ARE IN METRES.

Ordnance Survey Ireland Licence No. EN 0044723
© Ordnance Survey Ireland/Government of Ireland

Date	Description	Chkd	Signed

HYDRO ENVIRONMENTAL SERVICES

22 Lower Main St
Dungarvan
Co. Waterford
Ireland

tel: +353 (0) 58-44122
tel: +353 (0) 58-44244
email: info@hydroenvironmental.ie
web: www.hydroenvironmental.ie

Client: MILFORD QUARRIES LTD

Job: NEW MONUMENTAL STONE QUARRY AT OLD LEIGHLIN, CO. CARLOW

Title: INDICATIVE EXTRACTION PHASING

Figure No: PP09

Drawing No: P1591-0-0223-A3-PP09-00A
Sheet Size: A3 Project No.: P1591-0
Scale: 1:4,500 (A3) Drawn By: GD
Date: 13/02/2023 Checked By: MG